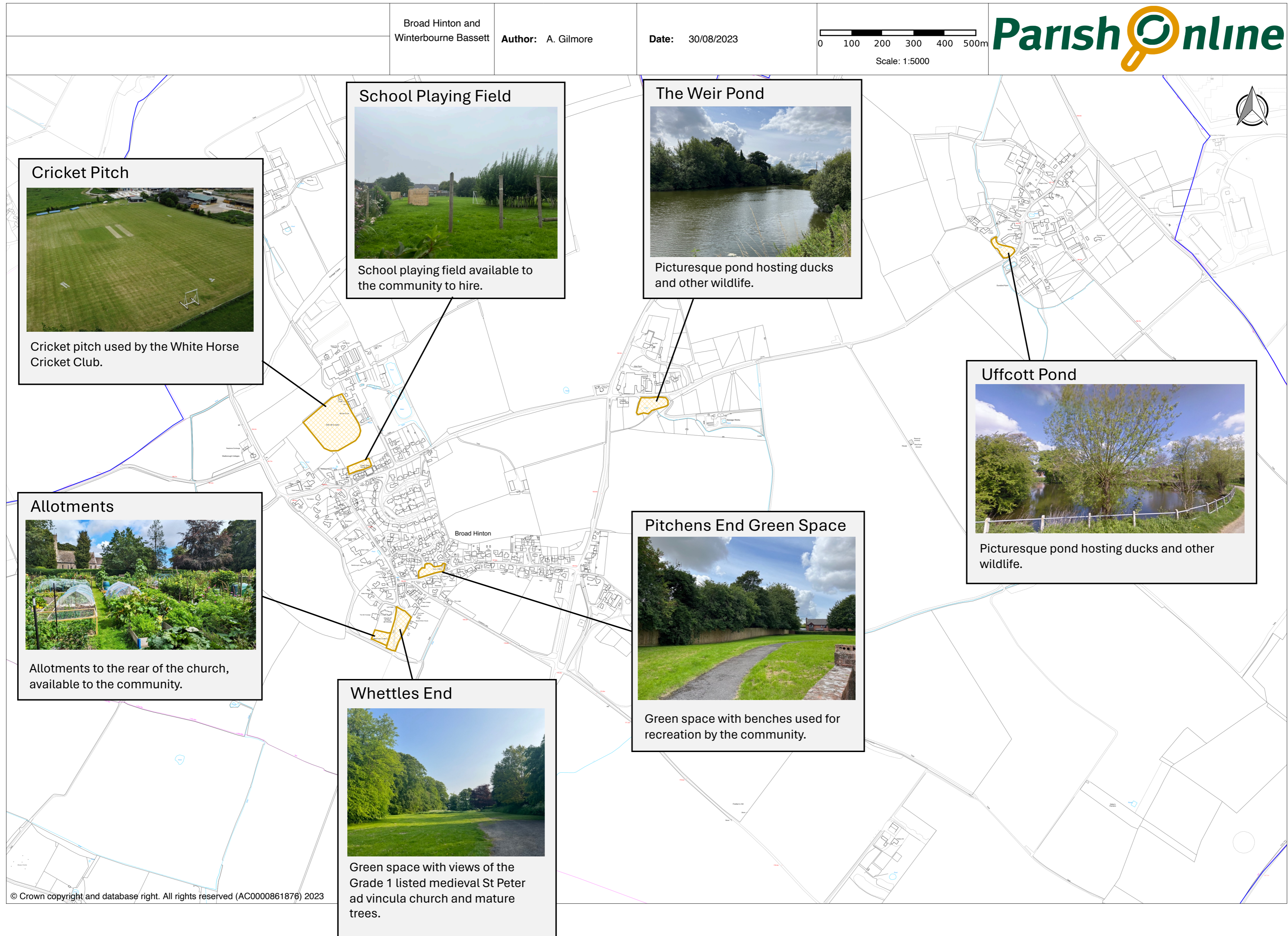


Local Green Spaces – Broad Hinton & Uffcott



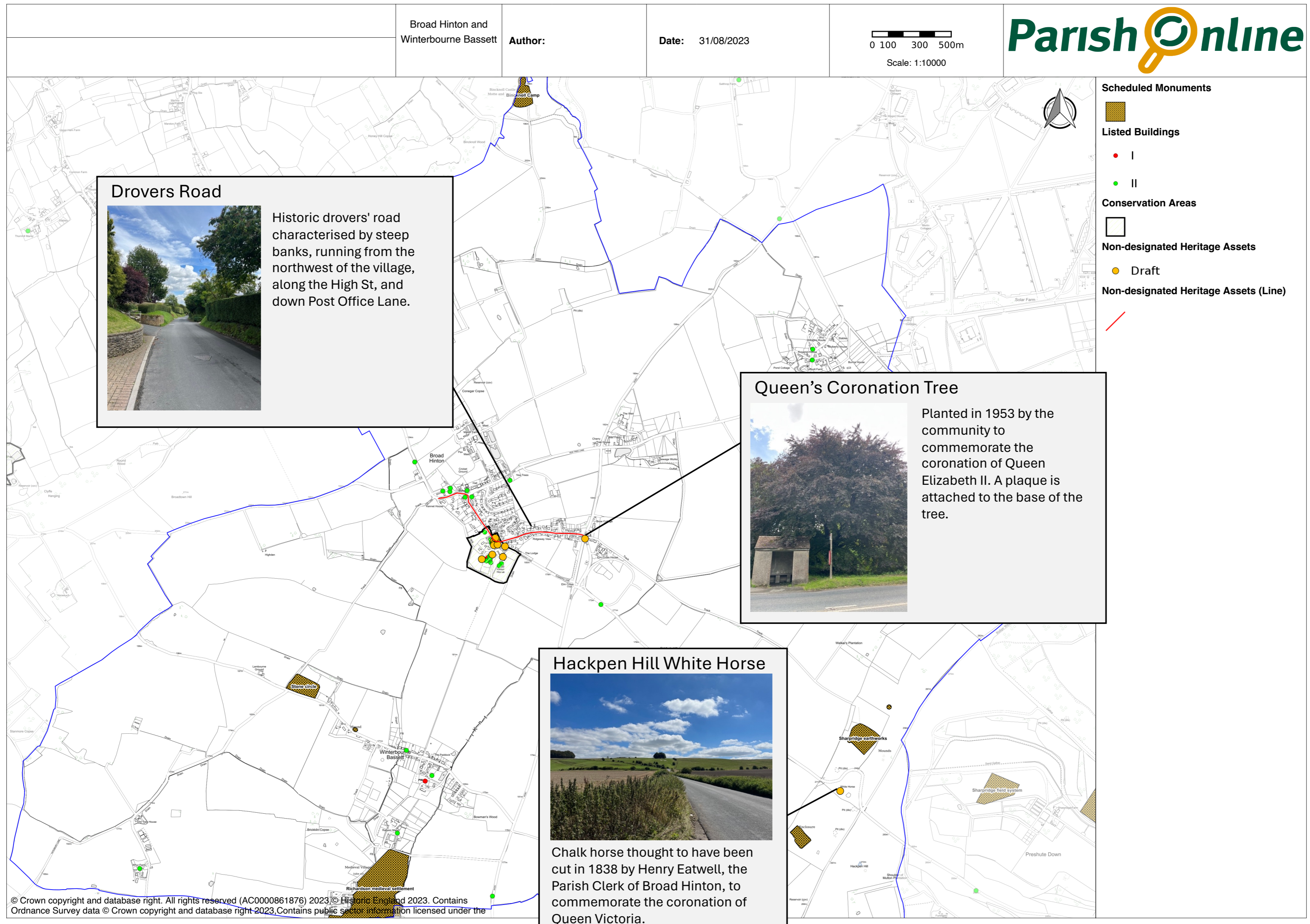
Local Green Space designation provides protection against development for spaces that have a demonstrable local significance due to beauty, historic significance, recreational value, tranquillity, or richness of wildlife.

Local Green Spaces – Winterbourne Bassett



Local Green Space designation provides protection against development for spaces that have a demonstrable local significance due to beauty, historic significance, recreational value, tranquillity, or richness of wildlife.

Non-designated Heritage Assets



Non-designated Heritage Assets become “material considerations” in planning applications due to their historic or architectural heritage. They will have one or more of the following characteristics; rarity, representativeness, architectural interest, townscape or landscape value, group value, artistic interest, historic association or archaeological interest.

Non-designated Heritage Assets – Broad Hinton Conservation Area



© Crown copyright and database right. All rights reserved (AC0000861876) 2023, © Historic England. Ordnance Survey data © Crown copyright and database right 2023, Contains public sector information licensed under the Open Government Licence v3.0

Non-designated Heritage Assets become “material considerations” in planning applications due to their historic or architectural heritage. They will have one or more of the following characteristics; rarity, representativeness, architectural interest, townscape or landscape value, group value, artistic interest, historic association or archaeological interest.

Key Views

North from Broad Town Hill



Overreaching far views towards Cirencester and the Cotswolds Hills.

BH High Street



Picturesque avenue lined with distinctive lime trees on high drover's banks leading to the Conservation Area.

To WB over The Whettles



Overreaching far views connecting the two villages.

WB high banks



Picturesque drover's lane leading into the village.

To BH over The Whettles



Overreaching far views connecting the two villages.

Hackpen Hill White Horse



Overreaching far views to Hackpen Hill and the historic White Horse.

Down to the villages



Overreaching far views from along the Ridgeway National Trail down towards the three villages, shielded by mature trees and foliage. Has car park and interpretive board.

Marlborough Downs



Overreaching far views from along the Ridgeway National Trail down over the Marlborough Downs.

Multiple views to the Ridgeway



Overreaching far views across open countryside and up to the Ridgeway National Trail, including views of the Hackpen White Horse.

Entering Uffcott

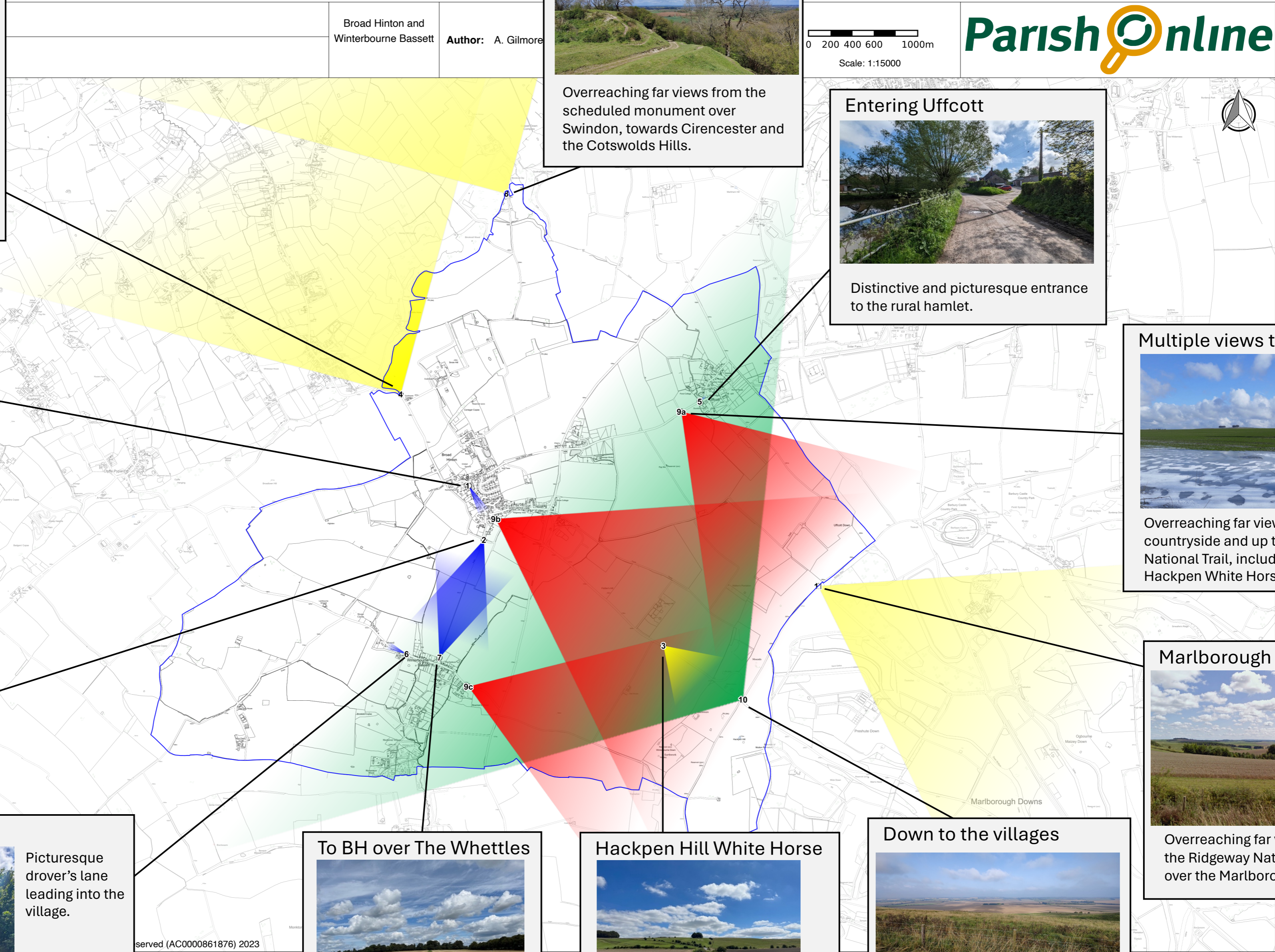


Distinctive and picturesque entrance to the rural hamlet.

North from Bicknoll Castle



Overreaching far views from the scheduled monument over Swindon, towards Cirencester and the Cotswolds Hills.



Broad Hinton and Winterbourne Bassett Author: A. Gilmore



served (AC0000861876) 2023

Key Views identify views that have a physical significance to the landscape character of the area. They will have one or more of the following characteristics; accessible from a public location, specific, quality or distinctiveness, historic, referenced in literature or have supporting facilities.